











**OFFICIAL ZONING MAP  
DENTON, MARYLAND  
MAP 01**

-  Corporate Boundary
-  CBC - Central Business Commercial
-  CM - Commercial Medical
-  GC - General Commercial
-  I - Industrial
-  MI - Mixed Industrial
-  MR - Mixed Residential
-  RA - Rural Agriculture
-  RHC - Regional Highway Commercial
-  SR - Suburban Residential
-  TR - Town Scale Residential

THIS IS TO CERTIFY THAT THIS IS THE OFFICIAL ZONING MAP REFERRED TO IN SECTION 128-10 OF THE ZONING REGULATION OF THE TOWN OF DENTON, MARYLAND  
ORDINANCE #752 INTRODUCED FEBRUARY 1, 2024  
ADOPTED MARCH 7, 2024

SIGNATURES ON FILE 3/7/2024

\_\_\_\_\_  
Abigail McNinch, Mayor Date

\_\_\_\_\_  
Dallas Lister, Councilperson Date

\_\_\_\_\_  
Lester L. Branson, Councilperson Date

\_\_\_\_\_  
Walter Keith Johnson, Councilperson Date

\_\_\_\_\_  
Frank Taylor, Councilperson Date

ATTEST:

\_\_\_\_\_  
Scott W. Getchell Date  
Town Administrator

